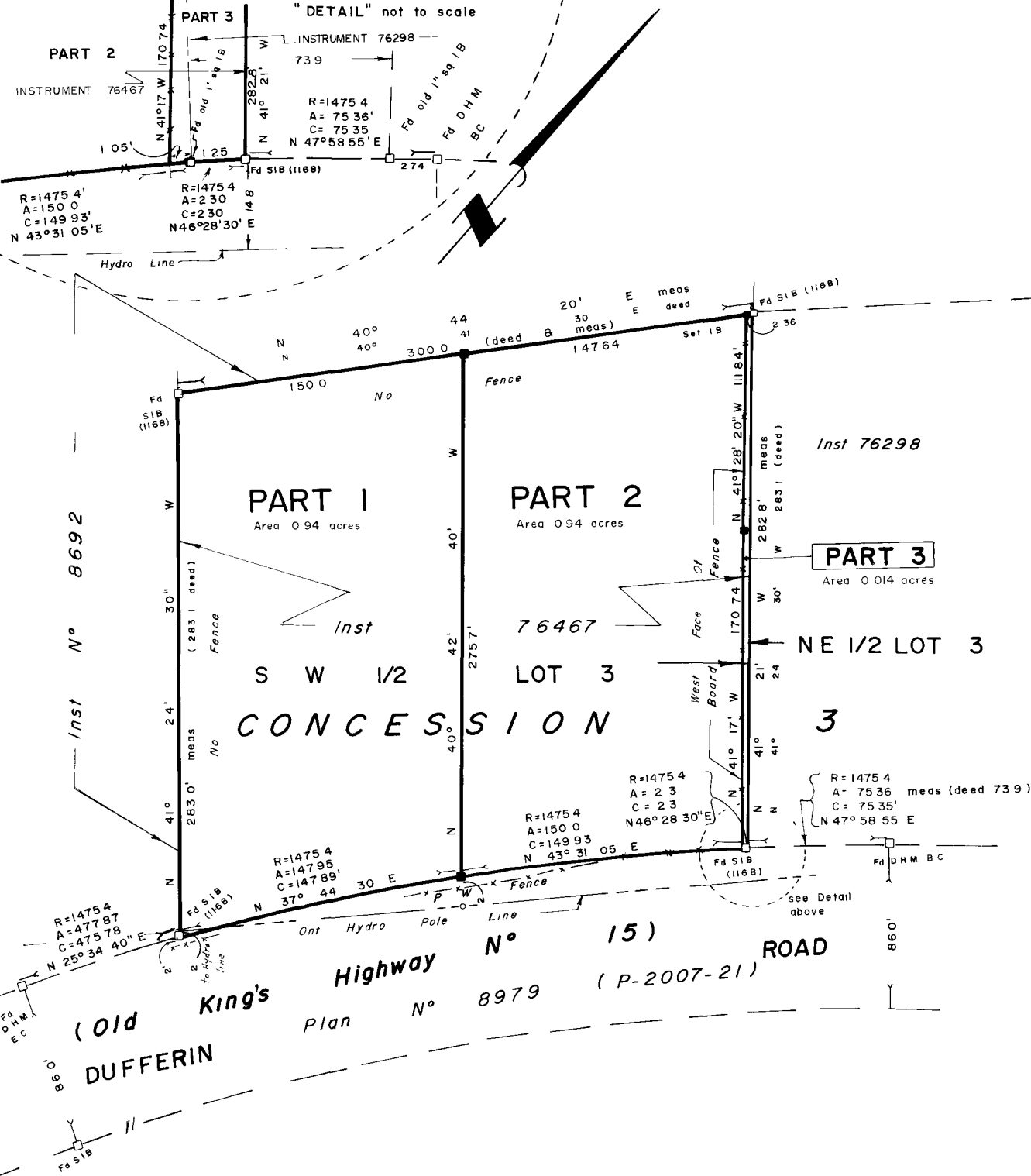


RECEIVED AND DEPOSITED AS  
**PLAN 27R-1953**  
 DATE June 20/80  
 DATE July 11, 1980  
 JOHN F. GOLTZ  
 LAND REGISTRAR FOR THE  
 REGISTRY DIVISION OF  
 LANARK SOUTH (27)










**CAUTION** This plan is not a plan of subdivision within the meaning of sections 29, 32 or 33 of the Planning Act (R.S.O. 1970)

PART	LOT	CON	INST
1	pt SW 1/2 LOT 3	3	76467
2	"	"	"
3	"	"	76467 & 76298

**PLAN OF SURVEY OF PART OF THE  
 SOUTH WEST HALF LOT 3  
 CONCESSION 3  
 TOWNSHIP OF DRUMMOND  
 COUNTY OF LANARK**

Scale 1" = 50'  
 JOHN F GOLTZ O L S 1980

**NOTES & LEGEND**

All hanging lines have been verified  
 Standard Iron Bar (1 sq X 48) shown thus   
 Short Standard Iron Bar (1 sq X 24) shown thus   
 Iron Bar (5/8 sq X 24) shown thus   
 Iron Bar Round (3/4 X 24) shown thus   
 Round Iron Bar shown thus   
 Cut Cross shown thus   
 Iron Pipe shown thus   
 Fd denotes found  
 Acc denotes accepted  
 Wit denotes witness  
 P & W denotes post and wire  
 D H M denotes Dept of Highways Concrete Monuments  
 1168 denotes W J Salter O L S

Bearings are astronomic, derived from the Nly limit of Old Kings Highway No 15, as shown on Plan No 8979 P-2007-21

**SURVEYOR'S CERTIFICATE**  
 I HEREBY CERTIFY THAT

- This survey and plan are correct and in accordance with The Surveys Act and The Registry Act and the regulations made thereunder
- The survey was completed on the 12<sup>th</sup> day of June, 1980

Date 20<sup>th</sup> June  
 JOHN F. GOLTZ

FROM THE OFFICE OF  
**JOHN F GOLTZ**  
 ONTARIO LAND SURVEYOR  
 PERTH, ONTARIO