

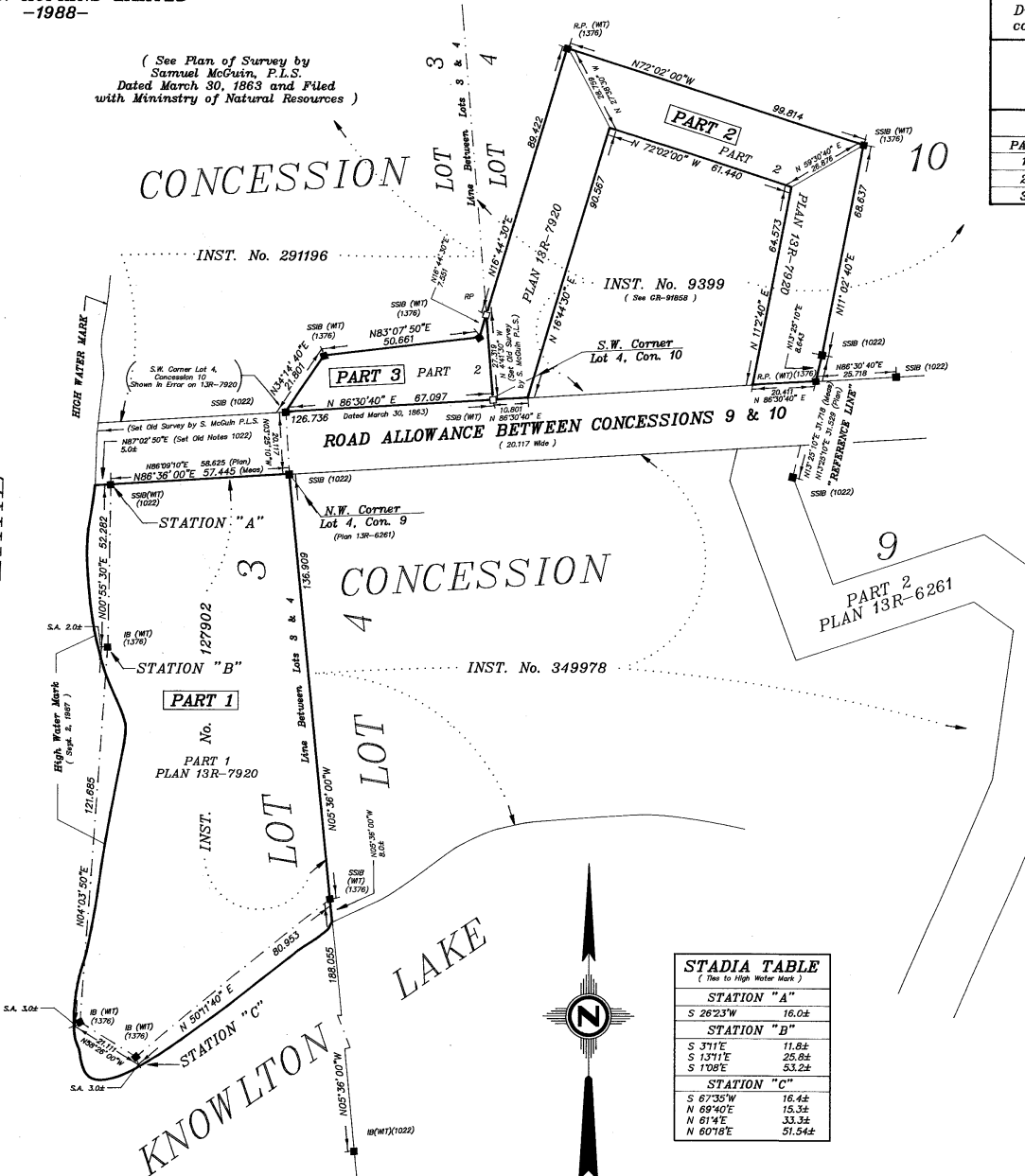
PLAN of SURVEY of
 PART of LOT 3, CONCESSION 9 and
 PART of LOTS 3 & 4, CONCESSION 10
 TOWNSHIP of LOUGHBOROUGH
 COUNTY of FRONTENAC
 SCALE = 1:1000



PETER S. HOPKINS LIMITED
 -1988-

(See Plan of Survey by
 Samuel McGuin, P.L.S.
 Dated March 30, 1863 and Filed
 with Ministry of Natural Resources)

KNOWLTON LAKE



STADIA TABLE
 (True to High Water Mark)

STATION "A"	
S 26°23'W	16.0±
STATION "B"	
S 3°1'E	11.8±
S 13°1'E	25.8±
S 10°8'E	53.2±
STATION "C"	
S 67°35'W	16.4±
N 69°40'E	15.3±
N 51°4'E	33.3±
N 60°18'E	51.5±



I REQUIRE THIS PLAN TO BE
 DEPOSITED UNDER THE
 REGISTRY ACT.

DATE: JULY 5, 1988

Peter S. Hopkins
 PETER S. HOPKINS
 ONTARIO LAND SURVEYOR

PLAN 13R-8154

RECEIVED AND DEPOSITED

DATE: JULY 6, 1988

James L.P. Celletta
 SIGNATURE
 JAMES L.P. CELLETTA
 LAND REGISTRAR FOR THE
 REGISTRY DIVISION OF
 FRONTENAC (No. 13)

METRIC

Distances Shown on this Plan are in Metres and
 can be Converted to Feet by Dividing by 0.3048

CAUTION

This Plan is Not a Plan of Subdivision
 Within the Meaning of the Planning Act.

SCHEDULE

PART	LOT	CON.	INST. No.	AREA
1	3	9	127902	1.12± ha.
2	4	10	9399 (See CR-91658)	0.500 ha.
3	3	10	291196	0.113 ha.

NOTES:

BEARINGS ARE ASTRONOMIC, DERIVED FROM THE
 EASTERLY LIMIT OF PART 2, IT BEING N 15°25'10" E
 AS SHOWN ON DEPOSITED REFERENCE PLAN 13R-6261
 AND DESIGNATED HEREON AS " REFERENCE LINE "

LEGEND:

- denotes Planted Survey Monument
- ⊕ Found Survey Monument
- SIB Standard Iron Bar
- SSIB Short Standard Iron Bar
- IB Iron Bar
- (WT) Witness
- Meas Measured
- Plan Plan 13R-6261
- (1022) N.B. Campbell - O.L.S.
- R.P. Rock Post
- S.A. Split Angle
- (1376) Peter S. Hopkins - O.L.S.

SURVEYOR'S CERTIFICATE:

I CERTIFY THAT:
 1. This Survey and Plan are correct and in accordance
 with the SURVEYS ACT and the REGISTRY ACT and the
 REGULATIONS made thereunder.

2. The SURVEY was completed on the 29th day of
 JUNE, 1988

PETER S. HOPKINS LIMITED

DATE: JULY 5, 1988

James L.P. Celletta
 JAMES L.P. CELLETTA - O.L.S.

PETER S. HOPKINS Limited
 Ontario Land Surveyors

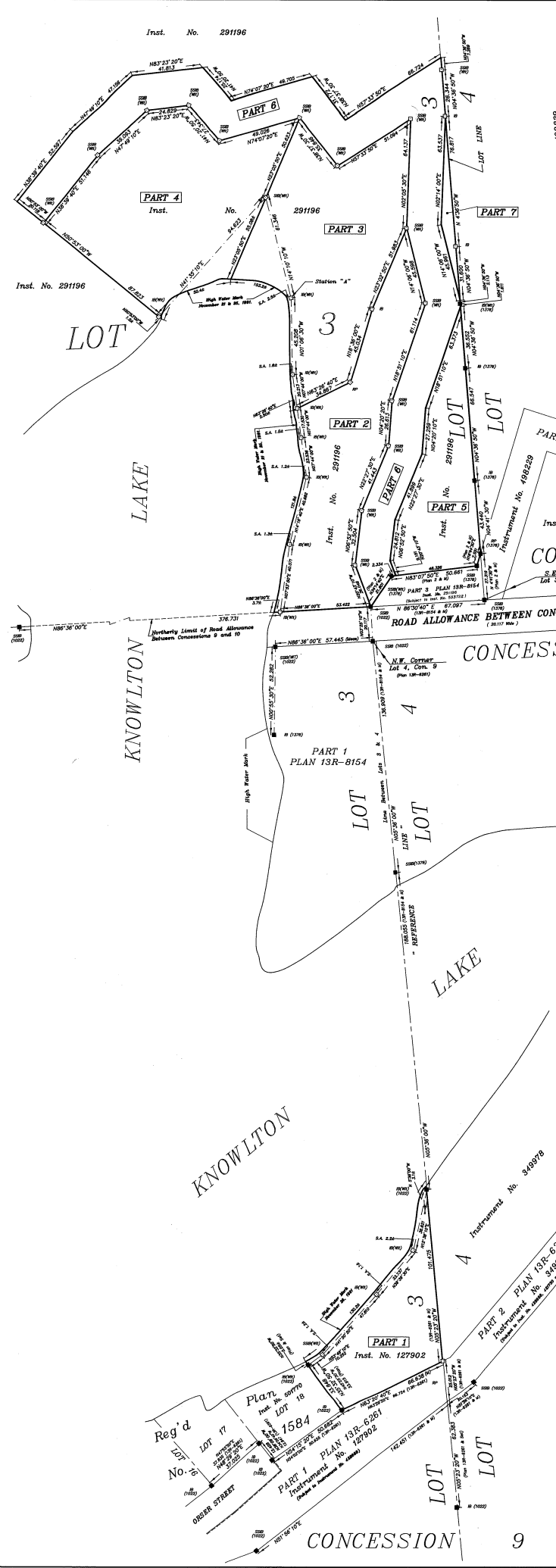
BOX 189
 304 MAIN ST. BATH
 352-7230

PROJECT No. 87-124-1
 LOTS 3 & 4, CONCESSION 9 & 10
 TWP. OF LOUGHBOROUGH

Plan by
 P. S. Hopkins

13R 8154

13R 8154



I REQUIRE THIS PLAN TO BE DEPOSITED UNDER THE REGISTRY ACT.

DATE: DECEMBER 12, 1991

Peter S. Hopkins
PETER S. HOPKINS
ONTARIO LAND SURVEYOR

PLAN 13R-10613
RECEIVED AND DEPOSITED
DATE: Dec. 13, 1991

James L.P. Cellata
JAMES L.P. CELLATA
REGISTERAR FOR THE REGISTERED DIVISION OF FRONTENAC (No. 15)

METRIC
Distances Shown on this Plan are in Metres and can be Converted to Feet by Dividing by 0.3048

CAUTION
This Plan is Not a Plan of Subdivision Within the Meaning of the Planning Act.

SCHEDULE

PART	LOT	CON.	INST. No.	AREA
1		9	127902	0.442 ha.
2				0.822 ha.
3				1.012 ha.
4		10	291196	1.052 ha.
5				0.457 ha.
6				1.202 ha.
7				0.041 ha.

PLAN of SURVEY of
PART of LOT 3, CONCESSION 9
PART of LOT 3, CONCESSION 10
TOWNSHIP OF LOUGHBOROUGH
COUNTY OF FRONTENAC
SCALE = 1:1000

0 25 50 75 100m

PETER S. HOPKINS LIMITED
-1991-



Stadia Table
"Feet to High Water Mark"

Station "A"

N 65°25' W	24.83±
N 74°43' W	42.75±
N 84°16' W	61.51±
S 88°26' W	72.22±

NOTES:
READINGS ARE ASTROMERIC, DERIVED FROM THE EASTERN LIMIT OF PART 1, AND THE SOUTHERLY PRODUCTION THEREOF, BY LINE N 5°00' W AS SHOWN ON DISPOSITED REFERENCE PLAN 13R-6261 AND DESIGNATED HEREON AS "REFERENCE LINE"

- LEGEND:**
- d— damped Flashed Survey Measurement
 - f— f Fixed Survey Measurement
 - s— s Standard Iron Pin
 - s—s Short Standard Iron Pin
 - i—i Iron Bar
 - w—w Witness
 - (M)— Measured
 - (R)— Registered Plan No. 1584
 - (1022)— R.E. Campbell - G.L.S.
 - S.P.— Book Page
 - S.A.— Split Angle
 - Plan #— Deposited Plan 13R-854

SURVEYOR'S CERTIFICATE:
I CERTIFY THAT:
1. This Survey and Plan are correct and in accordance with the SURVEY ACT and the REGISTRY ACT and the REGULATIONS made thereunder.
2. The SURVEY was completed on the 28th day of NOVEMBER, 1991

PETER S. HOPKINS LIMITED
DATE: DECEMBER 12, 1991
James L.P. Cellata
JAMES L.P. CELLATA - G.L.S.

Party Chief: P.S.H.
Inst. Man.: P. Stone
Chain Man.: S. Hopkins
Drawn by: S.H.

PETER S. HOPKINS Limited
Ontario Land Surveyors

P.O. Box 207, RD#5-210
MILLHAVEN ROAD ODESSA ONT.
Telephone No. 588-7985

PROJECT No. 91-226
LOT 3, CONCESSIONS 9 & 10
TOWNSHIP OF LOUGHBOROUGH

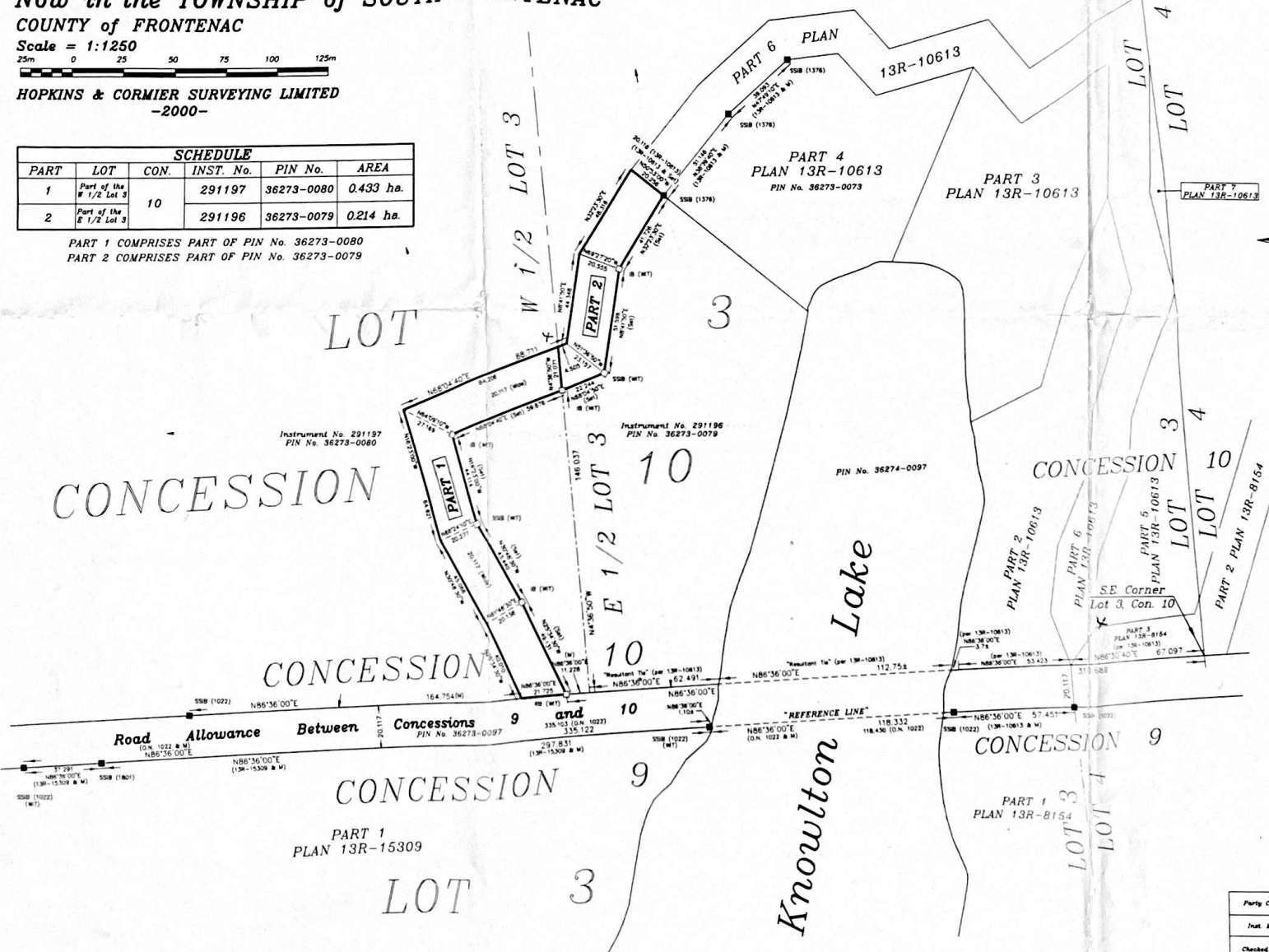
**PLAN of SURVEY of
PART of the E 1/2 & W 1/2 LOT 3, CONCESSION 10
Geographic Township of LOUGHBOROUGH
Now in the TOWNSHIP of SOUTH FRONTENAC
COUNTY of FRONTENAC**

Scale = 1:1250

HOPKINS & CORMIER SURVEYING LIMITED
 -2000-

SCHEDULE					
PART	LOT	CON.	INST. No.	PIN No.	AREA
1	Part of the E 1/2 Lot 3	10	291197	36273-0080	0.433 ha.
2	Part of the W 1/2 Lot 3		291196	36273-0079	0.214 ha.

PART 1 COMPRISES PART OF PIN No. 36273-0080
 PART 2 COMPRISES PART OF PIN No. 36273-0079



I REQUIRE THIS PLAN TO BE DEPOSITED UNDER THE REGISTRY ACT. **PLAN 13R-15341**
 RECEIVED AND DEPOSITED
 DATE: MARCH 6, 2000
 DATE: MARCH 3, 2000

 DAN J. CORMIER
 ONTARIO LAND SURVEYOR
 LAND REGISTRAR FOR THE REGISTRY DIVISION OF FRONTENAC (No. 13)

METRIC
 Distances Shown on This Plan are in Metres and can be Converted to Feet by Dividing by 0.3048



NOTES:
 BEARINGS ARE ASTRONOMIC, DERIVED FROM THE SOUTHERLY LIMIT OF THE ROAD ALLOWANCE BETWEEN CONCESSIONS 9 & 10 HAVING A BEARING OF N86°36'00"E AS SHOWN ON DEPOSITED REFERENCE PLAN 13R-10613 AND DESIGNATED HEREOF AS "REFERENCE LINE".

LEGEND:

- denotes Planted Survey Monument
- Found Survey Monument
- SIB Standard Iron Bar
- SSIB Short Standard Iron Bar
- IB Iron Bar
- IB# Iron Bar (round)
- RB Rock Bar
- RP Rock Post
- (WT) Witness
- (M) Measured
- (1022) N.B. Campbell - O.L.S.
- (1378) Peter S. Hopkins - O.L.S.
- (O.N.) Old Notes (1022) on File in this office

SURVEYOR'S CERTIFICATE:
 I CERTIFY THAT:
 1. This Survey and Plan are correct and in accordance with the SURVEYS ACT, the SURVEYORS ACT and the REGISTRY ACT and the REGULATIONS made under them.
 2. The SURVEY was completed on the 28th day of FEBRUARY, 2000.
HOPKINS & CORMIER SURVEYING LIMITED
 DATE: MARCH 3, 2000

 DAN J. CORMIER - L.S.

Party Chief: A.C.		HOPKINS & CORMIER SURVEYING LIMITED Ontario & Canada Land Surveyors
Inst. Mem. L.R.		
Checked By: D.J.C.		
Plat. By: R.R.		
P.O. Box 207, K0H-2H0 MILLHAVEN ROAD ODESSA ONT Telephone No 386-7395		PROJECT No 2000-003-1 LOT 3, CONCESSION 10 TWP OF SOUTH FRONTENAC